

MONUMENT RECORD
State of Indiana - County of Monroe

Section: 19

Township: 8 North

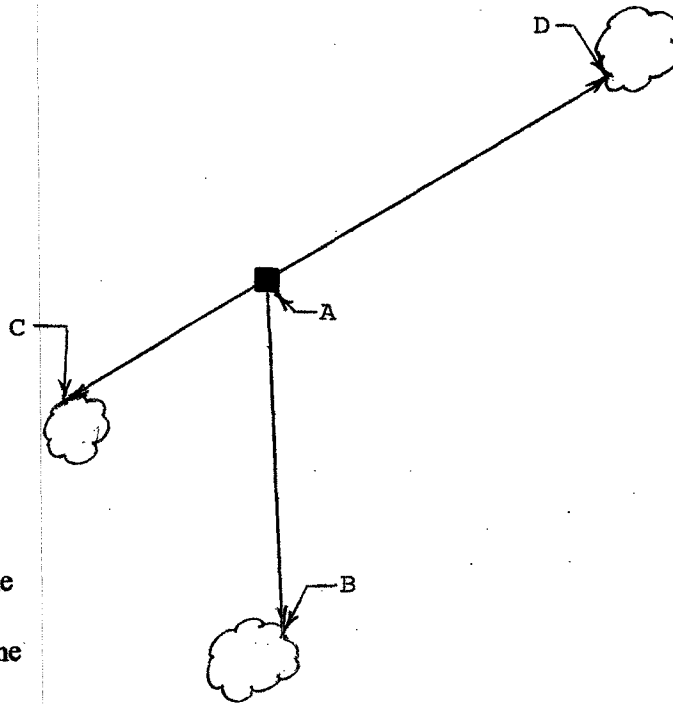
Range: 1 East

Corner ID: Sa Cr E-13

Monument Description & Remarks: Found Limestone Monument, no etchings, at NE corner of section. Limestone measured 1.20' (h) x 0.55' (l) x 0.33' (w) and was marked with flagged metal fence post on south side. Metal fence posts (approximately 50' apart) in line to the north.

References On File: Raymond Graham survey, Rinker Subdivision Site Plan (1997) and Darren R. Norrington survey, Judd Brewer Boundary Survey (2010), on file in Recorder Office cabinet S2, envelope 31

RECOVERY TIE DRAWING
Field Book 31 Page No. 60
USGS Allens Creek Quad



A - Limestone monument

B - South 02° East, 30.48' from stone
MAG nail in 13" Sugar Maple

C - South 60° West, 14.31' from stone
MAG nail in 9" Sugar Maple
Survey marker sign set 5' up



D - North 60° East, 40.33' from stone
MAG nail in 15" Pignut Hickory

Not To Scale

Compass Bearing Magnetic North

I, Kevin P. Enright, Monroe County Surveyor, hereby certify that this document was prepared under my direction in accordance with the provisions of Section 36-2-12-11 of the Indiana Code; and the above data is given under my hand and seal this 28th day of October, 1999.

Kevin P. Enright



Administered by the Monroe County Surveyor Review Board

Date: 7/12/2010